
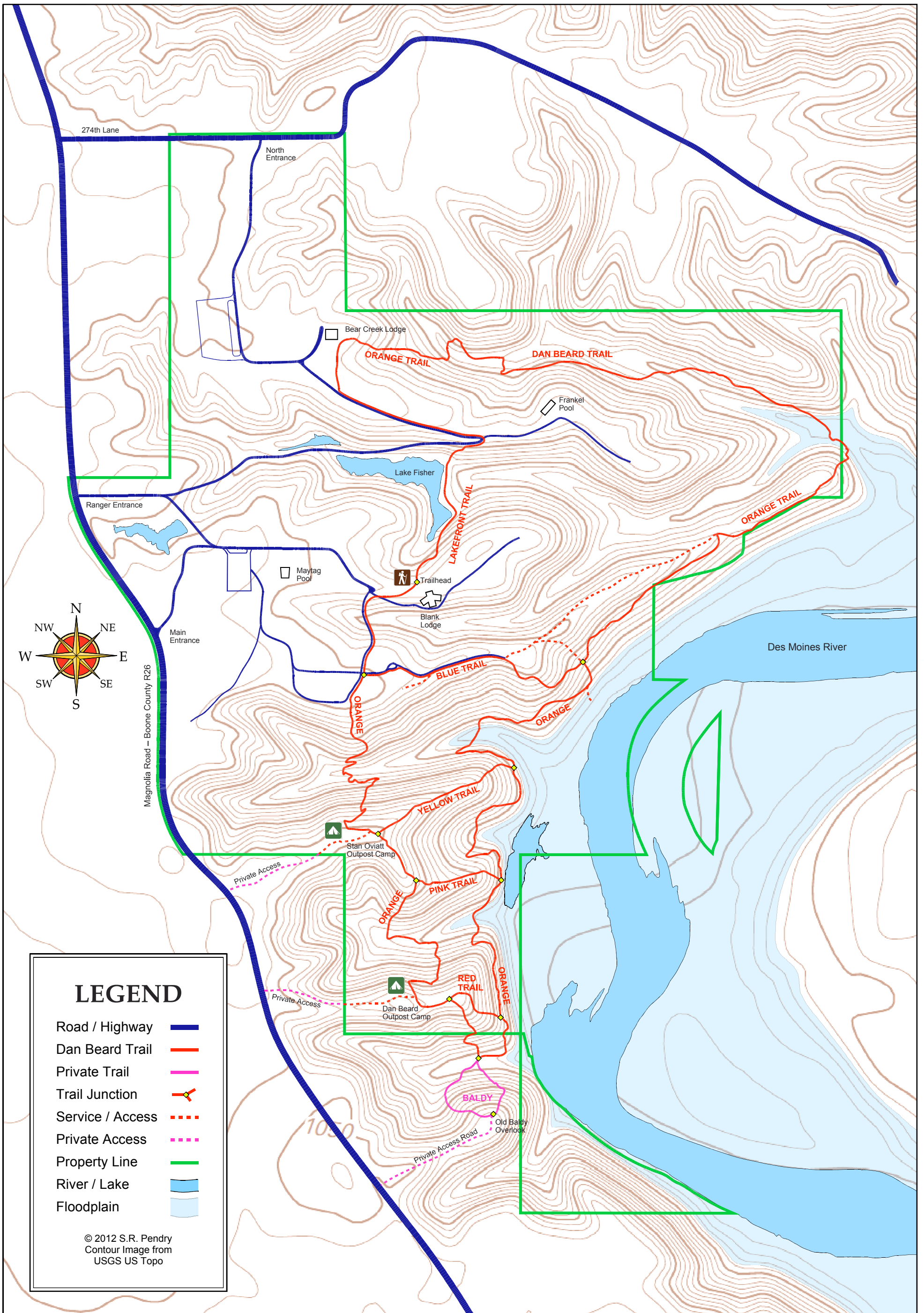
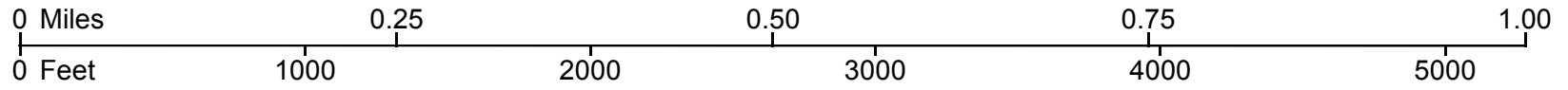


MITIGWA SCOUT RESERVATION

Mid-Iowa Council, Boy Scouts of America

Scale: 1:3840 (1 inch = 320 feet) Contour Interval 10 Feet Current as of June 15, 2012



LEGEND

- Road / Highway
- Dan Beard Trail
- Private Trail
- Trail Junction
- Service / Access
- Private Access
- Property Line
- River / Lake
- Floodplain

© 2012 S.R. Pendry
Contour Image from
USGS US Topo